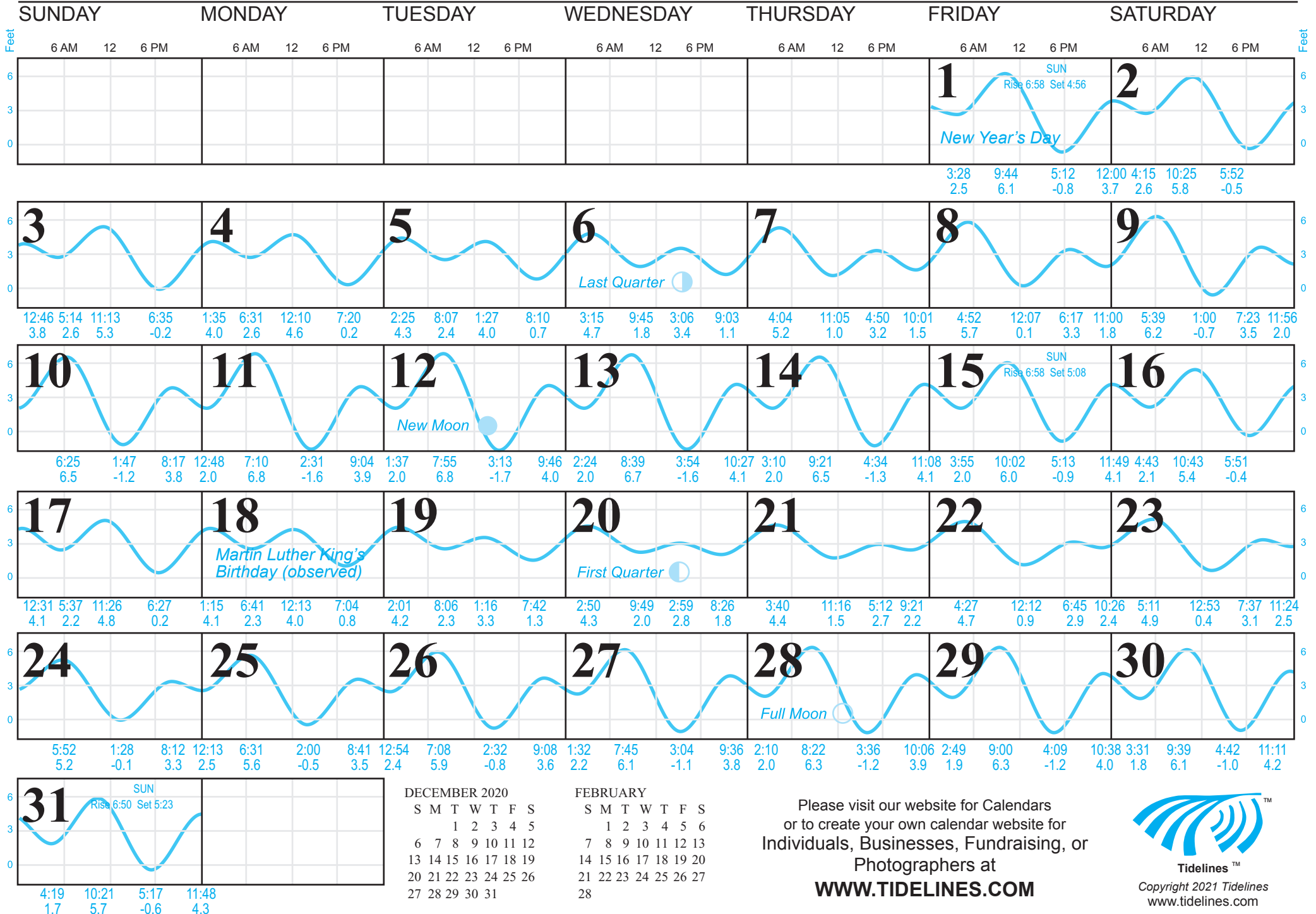


# 2021 TIDE CALENDAR SOUTHERN CALIFORNIA



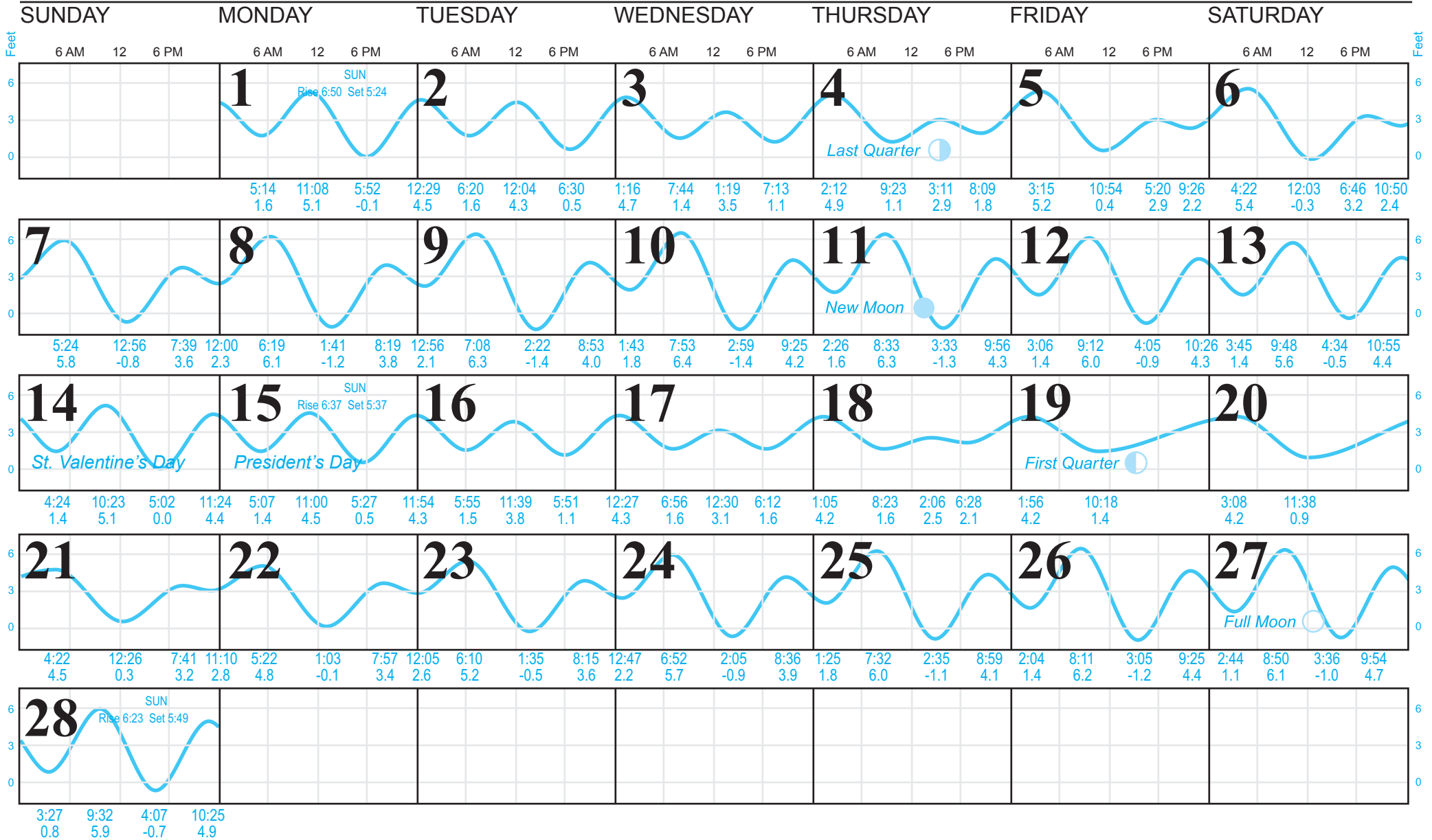
# JANUARY

# 2021



# FEBRUARY

# 2021



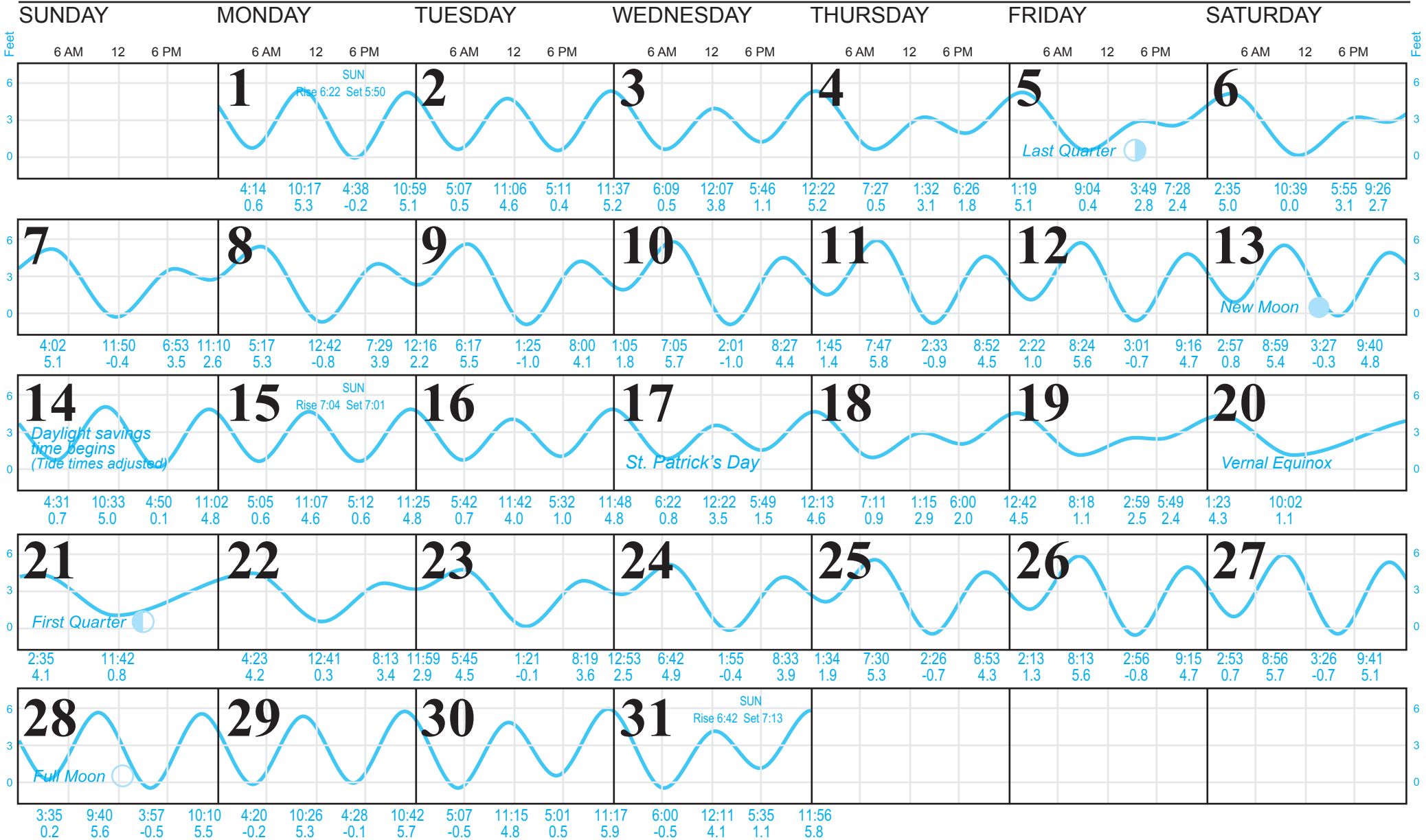
JANUARY							MARCH								
S	M	T	W	T	F	S	S	M	T	W	T	F	S		
					1	2			1	2	3	4	5	6	
					3	4			7	8	9	10	11	12	13
					10	11			14	15	16	17	18	19	20
					17	18			21	22	23	24	25	26	27
					24	25			28	29	30	31			
					31										

Please visit our website for Calendars  
or to create your own calendar website for  
Individuals, Businesses, Fundraising, or  
Photographers at  
**WWW.TIDELINES.COM**



# MARCH

# 2021




FEBRUARY

S	M	T	W	T	F	S
	1	2	3	4	5	6
7	8	9	10	11	12	13
14	15	16	17	18	19	20
21	22	23	24	25	26	27
28						

APRIL

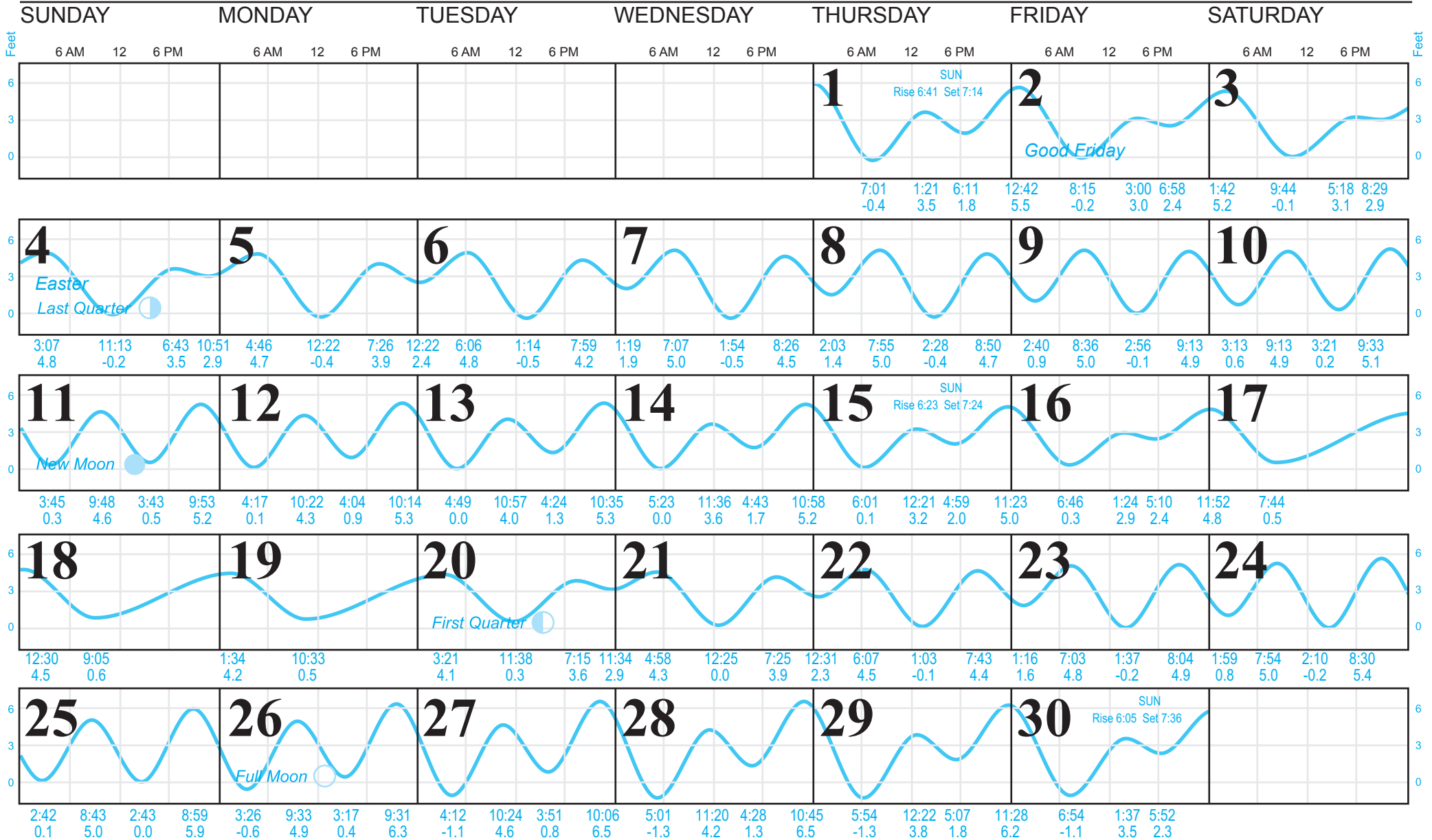
S	M	T	W	T	F	S
				1	2	3
4	5	6	7	8	9	10
11	12	13	14	15	16	17
18	19	20	21	22	23	24
25	26	27	28	29	30	

Please visit our website for Calendars  
or to create your own calendar website for  
Individuals, Businesses, Fundraising, or  
Photographers at  
**WWW.TIDELINES.COM**



# APRIL

# 2021



MARCH

S	M	T	W	T	F	S
	1	2	3	4	5	6
7	8	9	10	11	12	13
14	15	16	17	18	19	20
21	22	23	24	25	26	27
28	29	30	31			

MAY

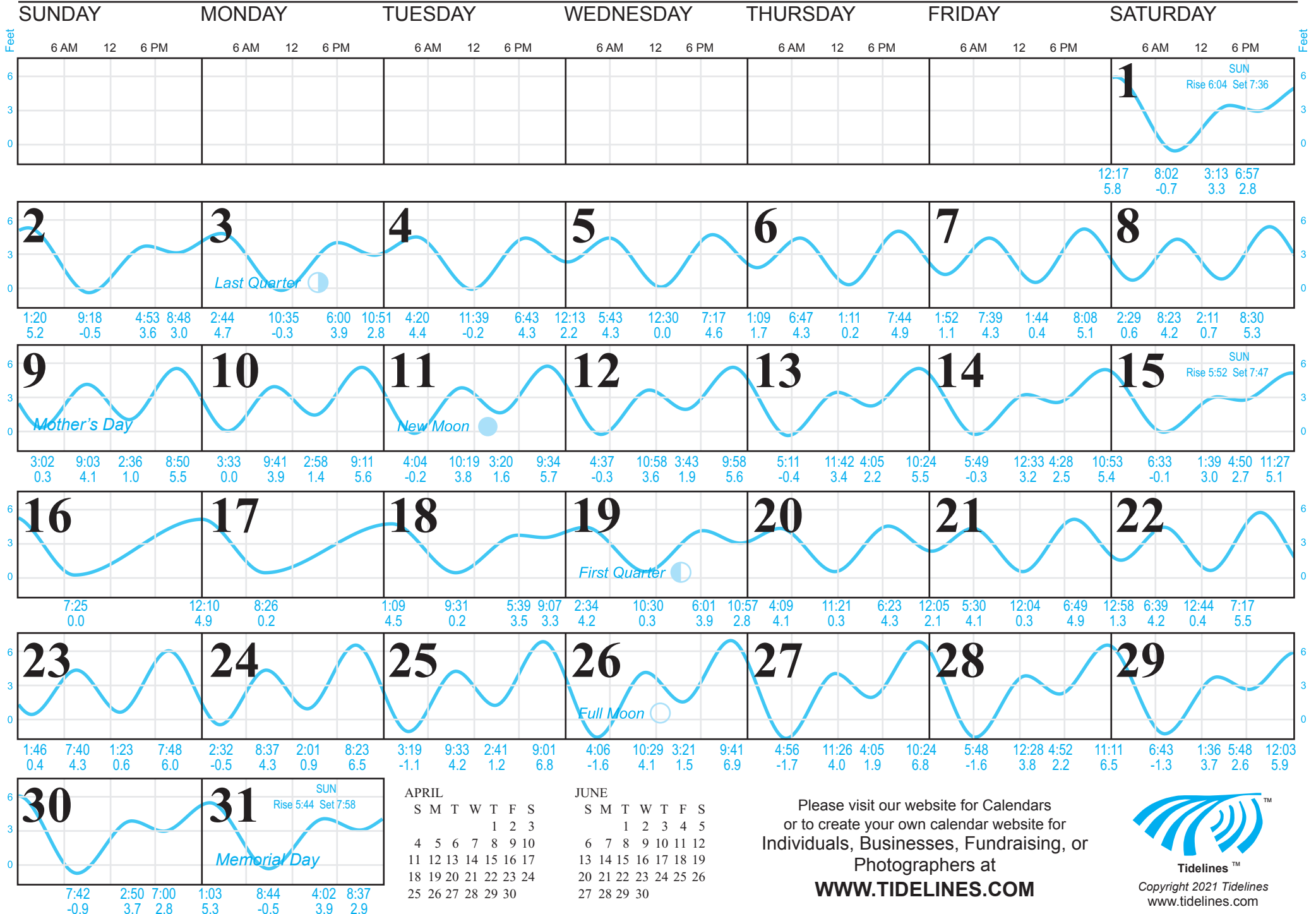
S	M	T	W	T	F	S
						1
2	3	4	5	6	7	8
9	10	11	12	13	14	15
16	17	18	19	20	21	22
23	24	25	26	27	28	29
30	31					

Please visit our website for Calendars  
or to create your own calendar website for  
Individuals, Businesses, Fundraising, or  
Photographers at  
**WWW.TIDELINES.COM**



# MAY

# 2021



APRIL

S	M	T	W	T	F	S
				1	2	3
4	5	6	7	8	9	10
11	12	13	14	15	16	17
18	19	20	21	22	23	24
25	26	27	28	29	30	

JUNE

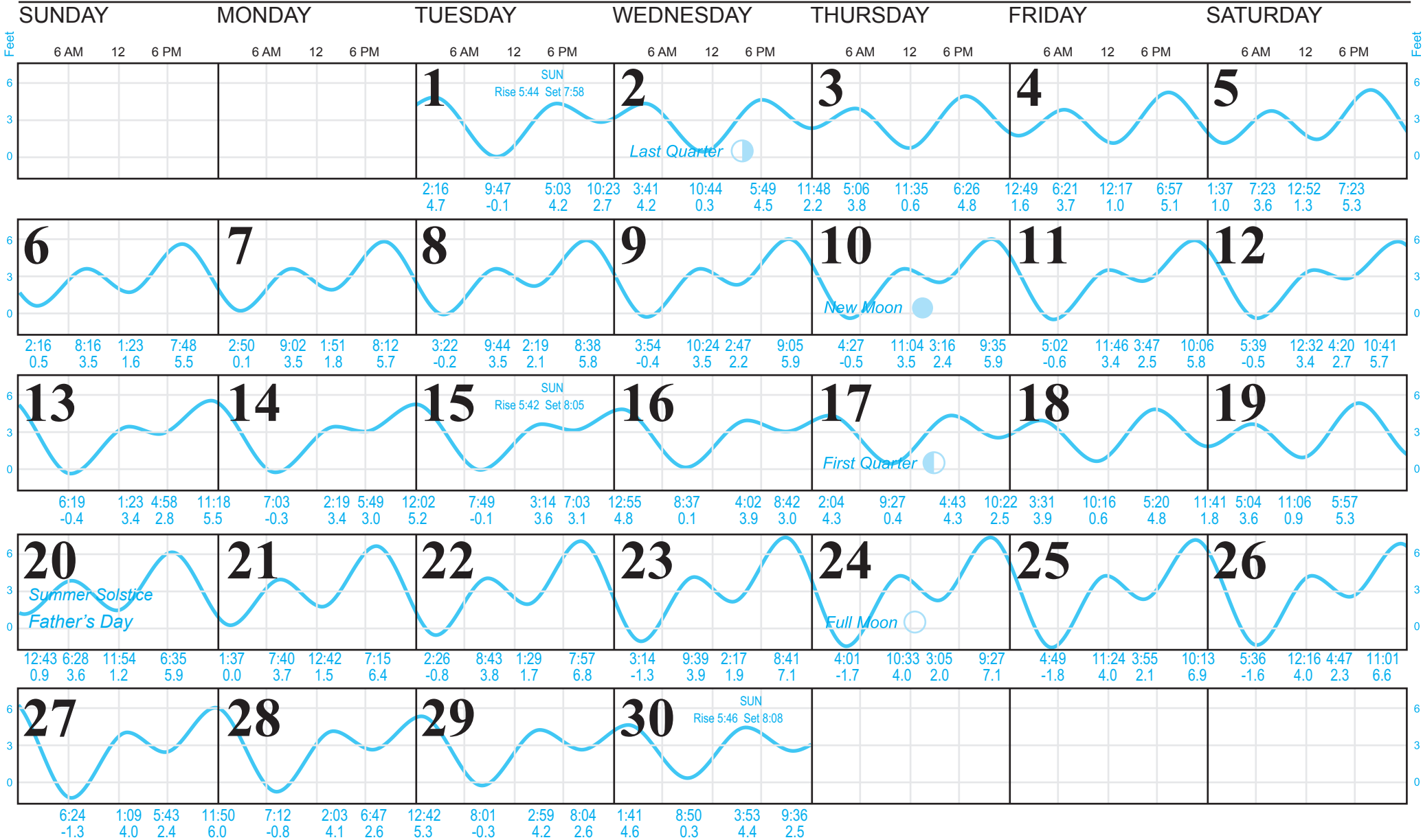
S	M	T	W	T	F	S
				1	2	3
4	5	6	7	8	9	10
11	12	13	14	15	16	17
18	19	20	21	22	23	24
25	26	27	28	29	30	

Please visit our website for Calendars  
 or to create your own calendar website for  
 Individuals, Businesses, Fundraising, or  
 Photographers at  
**WWW.TIDELINES.COM**



# JUNE

# 2021



MAY							JULY							
S	M	T	W	T	F	S	S	M	T	W	T	F	S	
						1						1	2	3
						2						4	5	6
						3						7	8	9
						4						10	11	12
						5						13	14	15
						6						16	17	18
						7						19	20	21
						8						22	23	24
						9						25	26	27
						10						28	29	30
						11						31		
						12								
						13								
						14								
						15								
						16								
						17								
						18								
						19								
						20								
						21								
						22								
						23								
						24								
						25								
						26								
						27								
						28								
						29								
						30								
						31								

Please visit our website for Calendars  
 or to create your own calendar website for  
 Individuals, Businesses, Fundraising, or  
 Photographers at  
**WWW.TIDELINES.COM**



Tidelines™  
 Copyright 2021 Tidelines  
 www.tidelines.com

## Tips for Sewage Management

*It is against federal and state law to discharge untreated sewage within the three-mile territorial limit (including lakes, rivers, reservoirs, or coastal waters within three miles of shore) or treated sewage into any designated No Discharge Zone. Fines up to \$2,000 can be imposed for illegal discharges.*

- 👉 *Never discharge* treated or untreated wastes into small bays, harbors, marinas, areas with low tidal flushing, or near recreational swimming, fishing, and shellfish beds.
- 👉 *Get a U.S. Coast Guard approved Marine Sanitation Device* for your boat or consider using a port-a-potty.
- 👉 Even if you have a Type I, II, or III Marine Sanitation Device, consider *using landside restrooms* before departing. Type I and II discharges, although treated, add chemicals and organic matter to the marine environment.
- 👉 Prevent accidental discharges by *keeping your "Y" valve properly secured* in the closed position when navigating inland waters or boating less than three miles offshore.
- 👉 *Read labels and use holding tank disinfectants* and deodorizers that do not contain ammonia, chlorine, formaldehyde, or other components that can be harmful to aquatic organisms.
- 👉 Instead of chemical additives, *use enzyme-based treatments* to break down solids and reduce odor.

### THE NATIONAL PUMPOUT SYMBOL

*Look for this symbol and remember: Pump it, don't dump it.*





## Mobile Boat-to-Boat Services

### BILGE PUMPOUT/CLEANING SERVICES

**Suck it up Sally Mobile Pump Out Service** 760.712.7137

**Serves:** Oceanside Harbor

**Other Services Provided:** Pump out service, head repairs, installations and replacement of septic lines, tank installations, flush outs, macerator replacement, refrigeration repair, replacement and cleaning, oil changes, and bilge cleanup.

**Waterworks** Office: 805.884.0215 Cell: 805.453.3091

**Serves:** Santa Barbara and Ventura Counties  
www.sbwaterworks.com | Email: service@surfmaninc.com

### OIL CHANGE SERVICES

**Suck it up Sally Mobile Pump Out Service** 760.712.7137

**Serves:** Oceanside Harbor

### SEWAGE MOBILE PUMPOUT SERVICES

**All Bay Marine Service** 619.298.4568

**Serves:** San Diego Bay  
www.allbaymarineservices.com | Email: kris@aquariusyacht.com

**Dolphin Marine and Pump Out** 714.296.8531

**Serves:** Port of Los Angeles, Long Beach Harbor, Huntington Harbour, Newport Harbor  
www.gogreenpumpout.org | Email: fishnets8989@hotmail.com

**Other Services Provided:** Hull cleaning services

**Head Pumps** 310.292.1226

**Serves:** Avalon Harbor, Catalina Island  
www.headpumpers.com | Email: davefcarleton@gmail.com  
VHF Radio: Channel 68

**Honey Bucket** 310.221.2190

**Serves:** King Harbor  
Email: honeybucketredondo@yahoo.com

---

**Mobile Pro Marine Services** 619.342.4477

**Serves:** San Diego County  
Email: info@mobilepromarine.com

---

**Pepe La 'Poo's Pumpout** 760.815.7727

**Serves:** San Diego County  
www.pepelapoo.com | Email: service@pepelapoo.com

---

**Popeye's Pumpout Co.** 310.467.5008

**Serves:** Marina del Rey Harbor  
www.popeyespumpout.com | Email: service@popeyespumpout.com  
**Other Services Provided:** Emergency bilge pumpout upon request, bilge water cleaning

---

**Royal Flush Pumping Service** 888.656.2551

**Serves:** Los Angeles and Orange Counties  
www.pump-out.net | Email: royalfly@onebox.com

---

**Rusty Bucket** 805.278.0268

**Serves:** Ventura and Channel Islands Harbors

---

**Suck it up Sally Mobile Pump Out Service** 760.712.7137

**Serves:** Oceanside Harbor

---




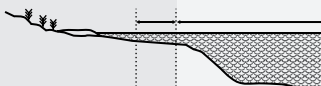
**The Pumpout** 855.PUMPOUT (786.7688)

**Serves:** Long Beach Harbor and Huntington Harbour  
www.thepumpout.com | Email: thepumpoutboat@gmail.com

---

**For a complete list of statewide mobile boat-to-boat services visit:**  
<https://dbw.parks.ca.gov/MobileServices>

# Legal Discharge Limits for Boating Waste

	INLAND	OCEAN WATERS	
	 <p>Lakes, reservoirs, fresh water impoundments</p>	 <p><u>Less than 3 miles offshore</u></p>	 <p><u>3-12 miles offshore</u></p>
			 <p><u>12-25 miles offshore</u>      <u>More than 25 miles offshore</u></p>
<b>SEWAGE</b>	No Discharge permitted	Permitted through Type I or II MSD	Discharge permitted
<b>OIL</b>	Discharge permitted if less than 15 ppm, no sheen		Permitted if less than 15 ppm with an OWS, monitor, & alarm
<b>FOOD WASTE</b>	No Discharge permitted		Discharge permitted if ground to less than one cubic inch
<b>TRASH (NON-PLASTIC)</b>	No Discharge permitted		Discharge permitted if ground to less than one cubic inch
<b>PLASTIC &amp; FLOATABLES</b>	It is illegal to discharge any plastic or floatable materials into inland, coastal or ocean waters.		
<b>HAZARDOUS WASTE</b>	It is illegal to discharge any hazardous substance into inland, coastal, or ocean waters.		

## Key Terms and Notes:

MSD–Marine Sanitation Device,  
 OWS–Oil/Water Separator,  
 ppm–parts per million

MSDs

Type I

Chemically treats sewage so that the bacteria count is reduced to less than 1,000 per 100 milliliters

Type II

Similar to Type I MSD, but the bacteria count must be below 200 per 100 milliliters

Type III

Holding tank

Vessels with installed marine toilets must have an operable U.S. Coast Guard approved MSD. Discharge of treated or untreated sewage is illegal anywhere in a federally designated No Discharge Zone or restricted waters of California.

**To report  
 illegal discharges anywhere,  
 call the  
 National Response Center  
 toll free at 800.424.8802.**

# Marine Protected Area Information

## WHAT IS A MARINE PROTECTED AREA (MPA)?

A designated marine or estuarine area created to protect or conserve marine life and habitats by prohibiting or limiting the take of marine resources.

MPAs are recognized tools for protecting, enhancing and restoring marine life and allow for interactions between both fished and unfished species to occur in a natural setting.

## LEARN MORE

The specific regulations and GPS coordinates for each MPA can be found on the following websites:

### State MPAs:

[www.wildlife.ca.gov/MPAs](http://www.wildlife.ca.gov/MPAs)

### Federal MPAs:

[www.channelislands.noaa.gov](http://www.channelislands.noaa.gov)

### FishLegal

mobile application download

## TYPES OF MARINE PROTECTED AREAS (MPAS)

### SMR (State Marine Reserve):

No take, damage, injury or possession of any living, geologic, or cultural marine resource is allowed.

### SMCA (State Marine

### Conservation Area):

No take EXCEPT species expressly allowed with permitted gear.

See [www.wildlife.ca.gov/MPAs](http://www.wildlife.ca.gov/MPAs)

### No-Take SMCA:

No take EXCEPT take incidental to specified activities permitted by other agencies.

### Special Closure:

Prohibits or restricts access and/or boating activities. Designated to protect seabirds and marine mammals from disturbance.

### Channel Islands National Marine Sanctuary:

Prohibits commercial offshore oil & gas development, deepsea mining, pollution discharge, introduction of non-native species, and other related activities.

### Federal MPA:

Extensions of State MPAs into federal waters.

## HOW DO MPAS AFFECT BOATERS?

- ☞ Boating and anchoring in an MPA is allowed unless specifically prohibited by regulations for a particular MPA (like a special closure).
- ☞ Transiting through is allowed, even with fish on board; just make sure your fishing gear is stowed.
- ☞ If you do fish, learn where these MPAs are. Many SMCAs allow recreational fishing for pelagic fish with certain gear. And, while fishing is not allowed within SMRs, you may benefit from them when you fish a nearby reef.

## WILDLIFE HOTLINES

### CA Wildlife Center

[310.458.WILD \(310.458.9453\)](tel:310.458.WILD)

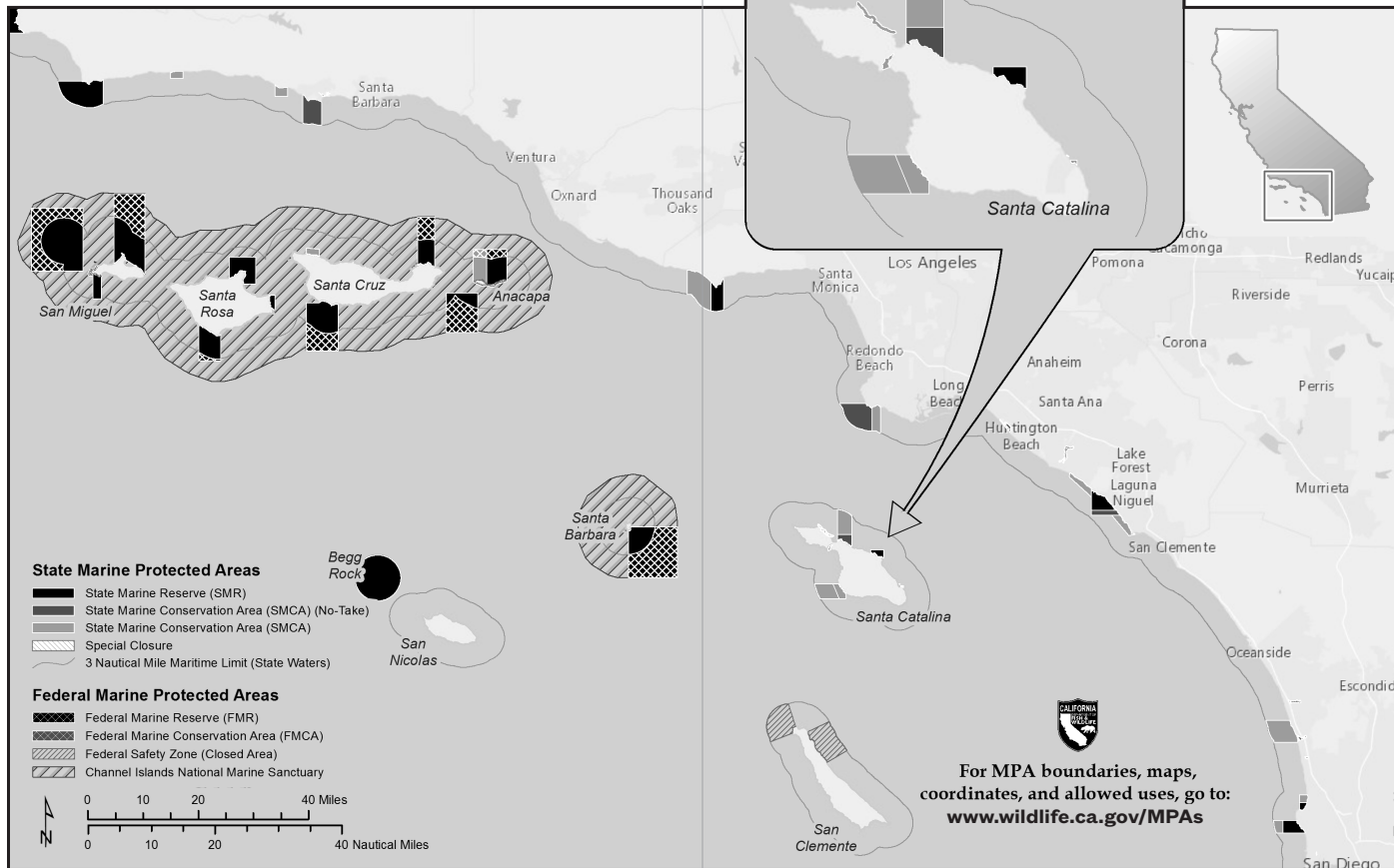
### Marine Mammal Center

[415.289.SEAL \(415.289.7325\)](tel:415.289.SEAL)

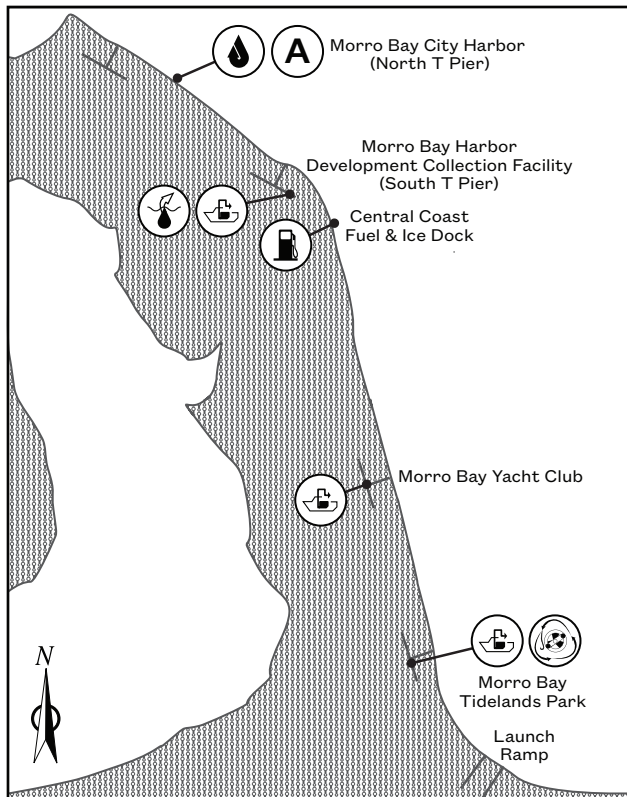
## TIPS FOR BOATERS TO PREVENT MARINE WILDLIFE DISTURBANCE

- ☞ Stay 1,000 feet (3 football fields) from cliffs, offshore rocks, and islands.
- ☞ All marine mammals are protected under the Marine Mammal Protection Act. Stay at least 100 yards away from whales and at least 50 yards away from dolphins, seals, and sea lions.
- ☞ If you see bird heads bobbing, calling, fluttering, or flying away, you are too close.
- ☞ Paddle, sail, or motor around rather than through groups of birds on the water.
- ☞ Properly dispose of fishing line — look for monofilament recycling bins (see harbor maps), cover bait, use barbless hooks, and artificial lures.
- ☞ Do not feed wildlife or attract birds by throwing bait or fish scraps overboard.
- ☞ State and federal laws protect seabirds and other marine life from harassment. Report disturbances and poaching to CalTIP: 888.334.2258.







# Southern California State and Federal Marine Protected Areas



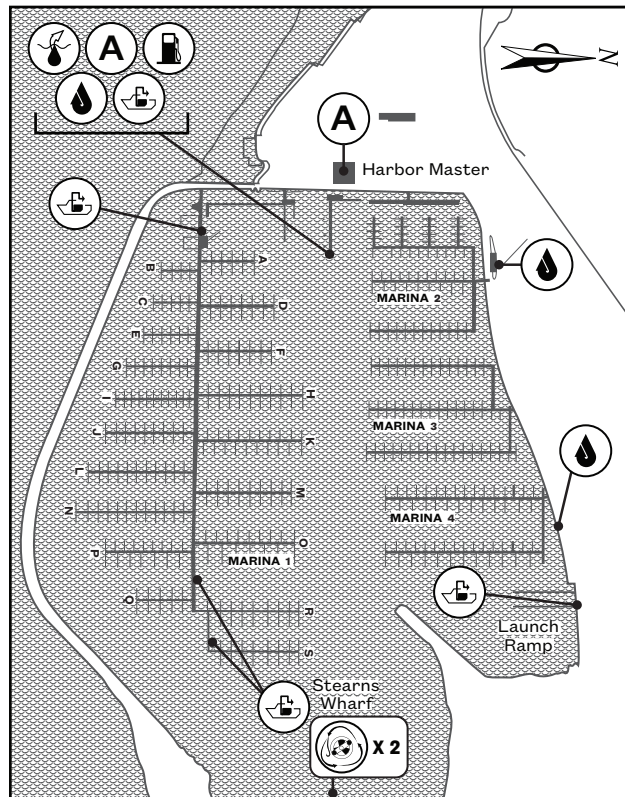
# MORRO BAY



MAPS ARE NOT TO SCALE AND NOT INTENDED FOR NAVIGATION

-   
**OIL BILGE  
PUMPOUT**
-   
**ABSORBENT PAD  
DISTRIBUTION  
AND COLLECTION**
-   
**FUEL**
-   
**OIL RECYCLING**
-   
**SEWAGE  
PUMPOUT**
-   
**FISHING  
LINE  
RECYCLING**

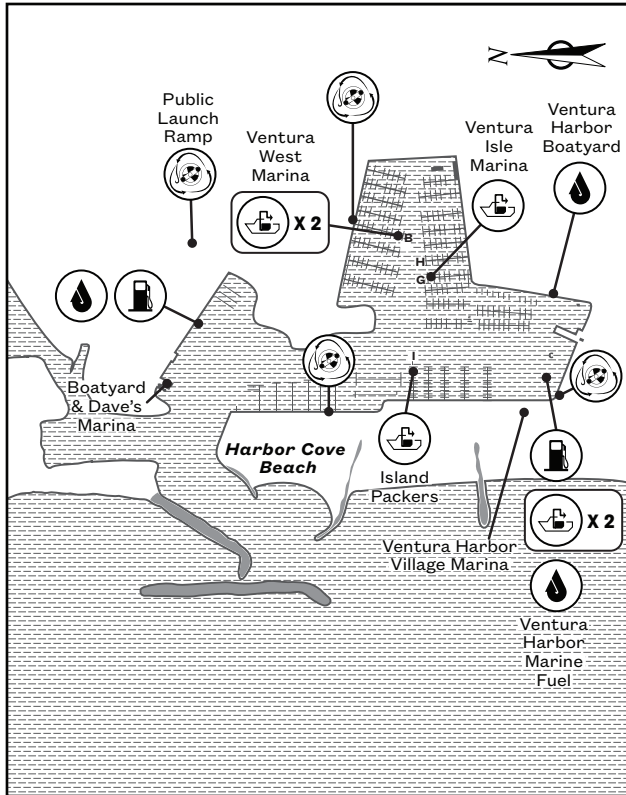
# SANTA BARBARA



MAPS ARE NOT TO SCALE AND NOT INTENDED FOR NAVIGATION

-   
**OIL BILGE  
PUMPOUT**
-   
**ABSORBENT PAD  
DISTRIBUTION  
AND COLLECTION**
-   
**FUEL**
-   
**OIL RECYCLING**
-   
**SEWAGE  
PUMPOUT**
-   
**FISHING  
LINE  
RECYCLING**

# VENTURA



MAPS ARE NOT TO SCALE AND NOT INTENDED FOR NAVIGATION



FUEL



OIL RECYCLING

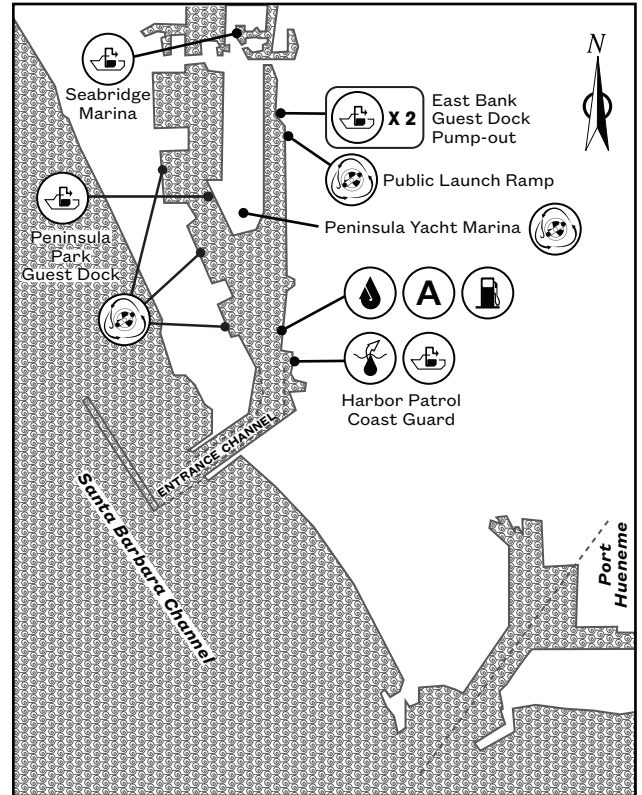


SEWAGE PUMPOUT



FISHING LINE RECYCLING

# CHANNEL ISLANDS



MAPS ARE NOT TO SCALE AND NOT INTENDED FOR NAVIGATION



OIL BILGE PUMPOUT



ABSORBENT PAD DISTRIBUTION AND COLLECTION



FUEL



OIL RECYCLING

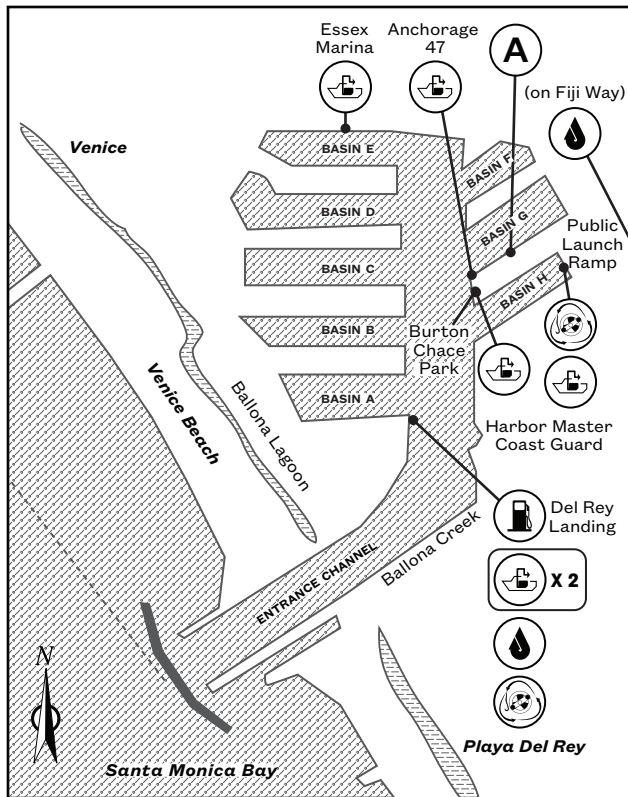


SEWAGE PUMPOUT



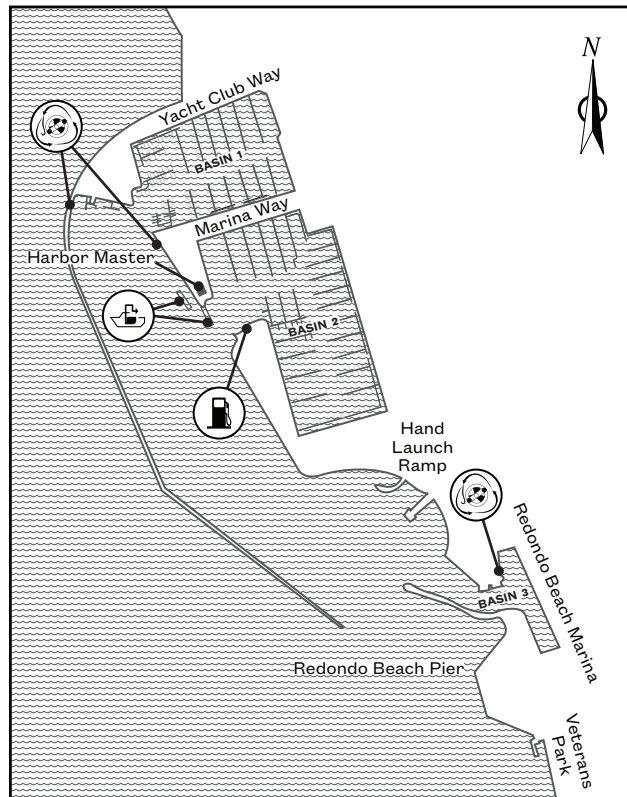
FISHING LINE RECYCLING

# MARINA DEL REY



MAPS ARE NOT TO SCALE AND NOT INTENDED FOR NAVIGATION

# KING HARBOR



MAPS ARE NOT TO SCALE AND NOT INTENDED FOR NAVIGATION



**ABSORBENT PAD  
DISTRIBUTION  
AND COLLECTION**



**FUEL**



**OIL  
RECYCLING**



**SEWAGE  
PUMPOUT**



**FISHING  
LINE  
RECYCLING**



**FUEL**

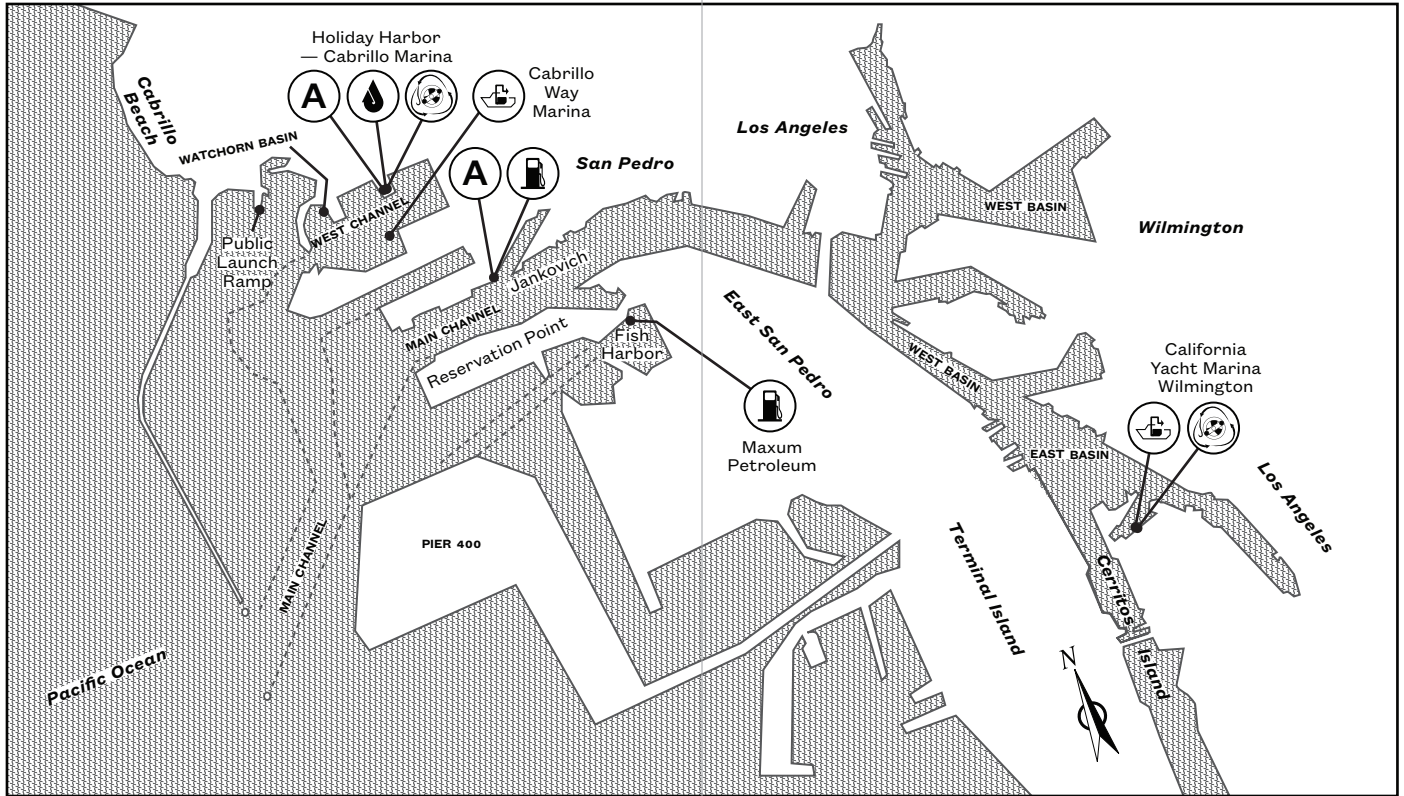


**SEWAGE  
PUMPOUT**



**FISHING  
LINE  
RECYCLING**

# LOS ANGELES HARBOR



- 

**ABSORBENT PAD  
DISTRIBUTION  
AND COLLECTION**
- 

**FUEL**
- 

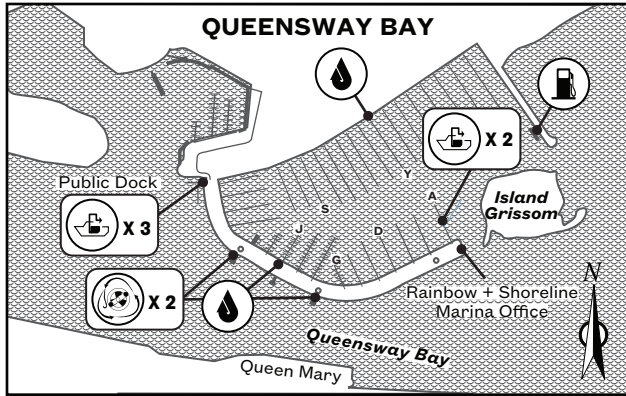
**OIL  
RECYCLING**
- 

**SEWAGE  
PUMPOUT**
- 

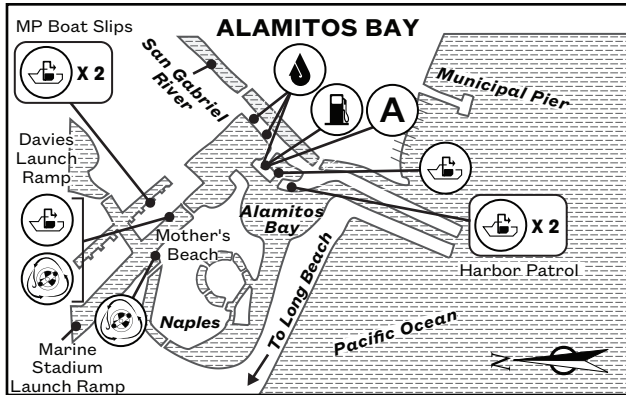
**FISHING  
LINE  
RECYCLING**



# LONG BEACH



MAPS ARE NOT TO SCALE AND NOT INTENDED FOR NAVIGATION



**ABSORBENT PAD  
DISTRIBUTION  
AND COLLECTION**



**FUEL**



**OIL  
RECYCLING**

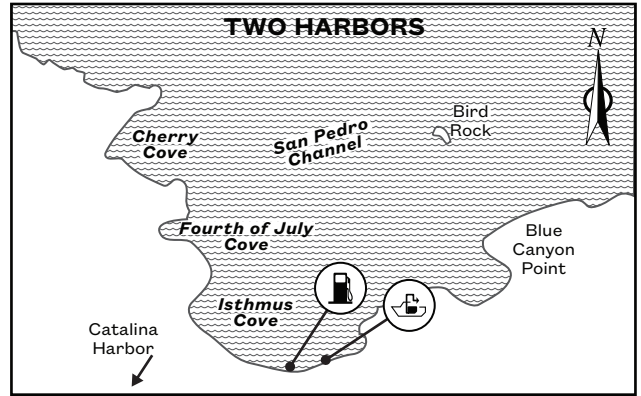


**SEWAGE  
PUMPOUT**

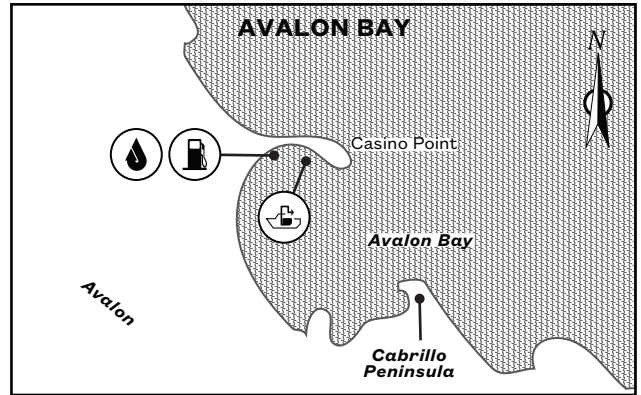


**FISHING  
LINE  
RECYCLING**

# SANTA CATALINA ISLAND



MAPS ARE NOT TO SCALE AND NOT INTENDED FOR NAVIGATION



**FUEL**

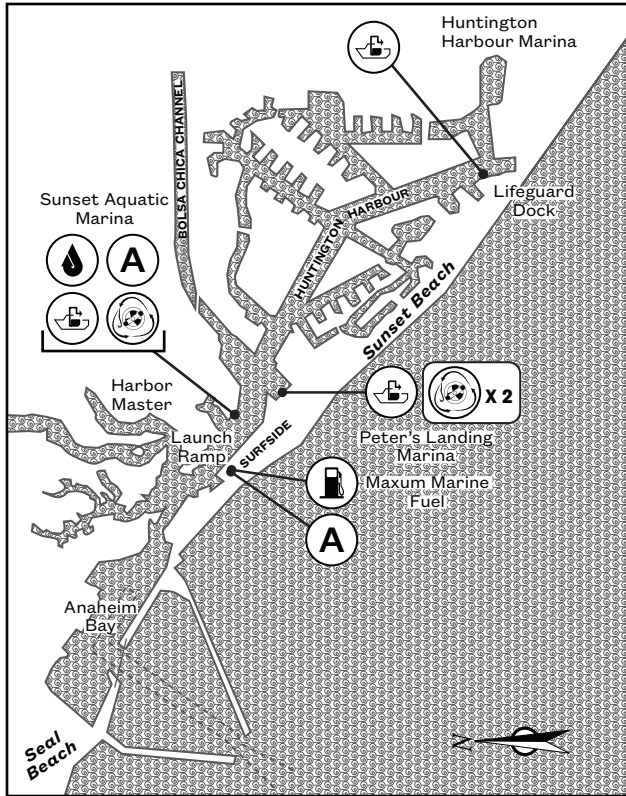


**OIL  
RECYCLING**



**SEWAGE  
PUMPOUT**

# HUNTINGTON HARBOUR



MAPS ARE NOT TO SCALE AND NOT INTENDED FOR NAVIGATION



**ABSORBENT PAD  
DISTRIBUTION  
AND COLLECTION**



**FUEL**



**OIL  
RECYCLING**

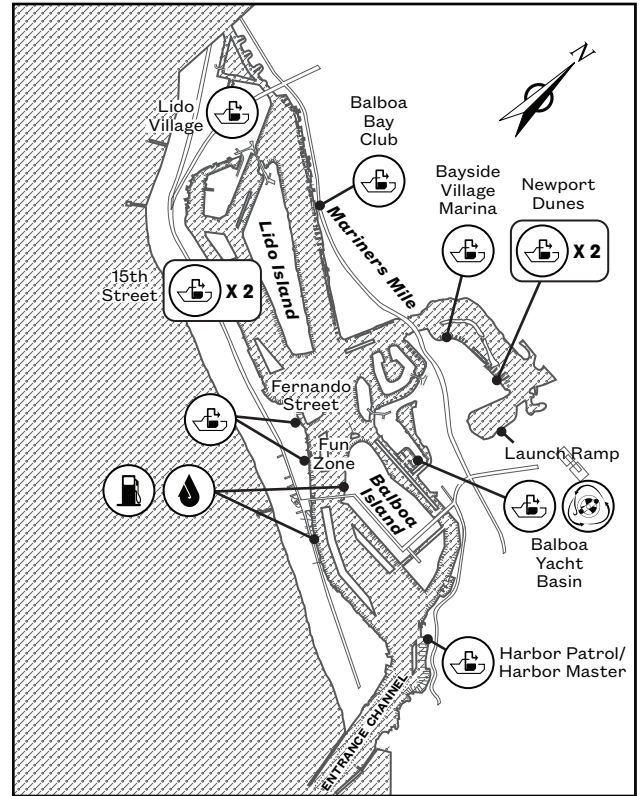


**SEWAGE  
PUMPOUT**



**FISHING  
LINE  
RECYCLING**

# NEWPORT HARBOR



MAPS ARE NOT TO SCALE AND NOT INTENDED FOR NAVIGATION



**FUEL**



**OIL  
RECYCLING**

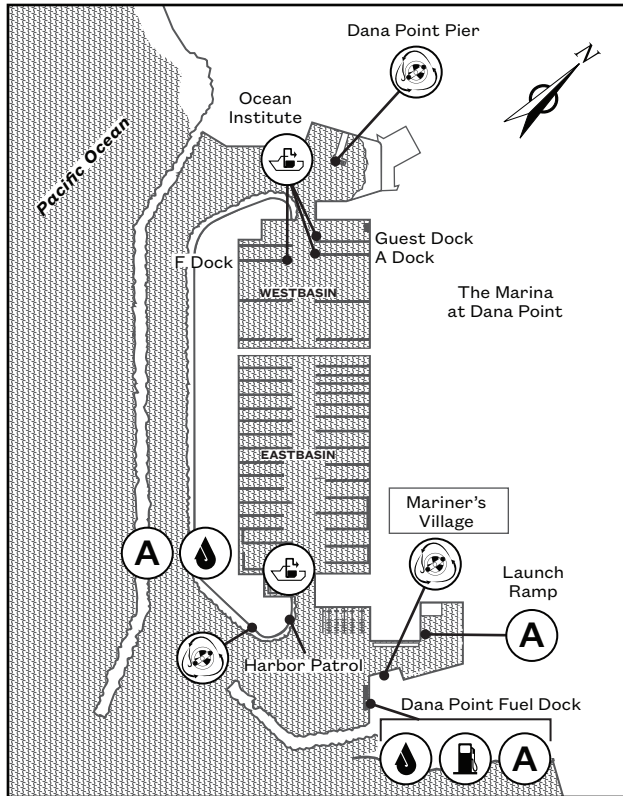


**SEWAGE  
PUMPOUT**



**FISHING  
LINE  
RECYCLING**

# DANA POINT



MAPS ARE NOT TO SCALE AND NOT INTENDED FOR NAVIGATION



**ABSORBENT PAD  
DISTRIBUTION  
AND COLLECTION**



**FUEL**



**OIL  
RECYCLING**

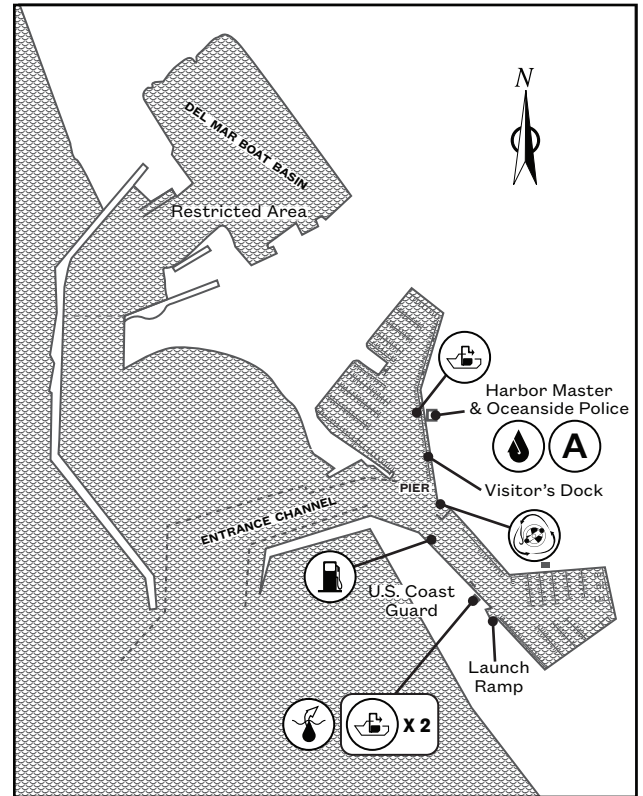


**SEWAGE  
PUMPOUT**



**FISHING  
LINE  
RECYCLING**

# OCEANSIDE



MAPS ARE NOT TO SCALE AND NOT INTENDED FOR NAVIGATION



**OIL BILGE  
PUMPOUT**



**ABSORBENT PAD  
DISTRIBUTION  
AND COLLECTION**



**FUEL**



**OIL  
RECYCLING**

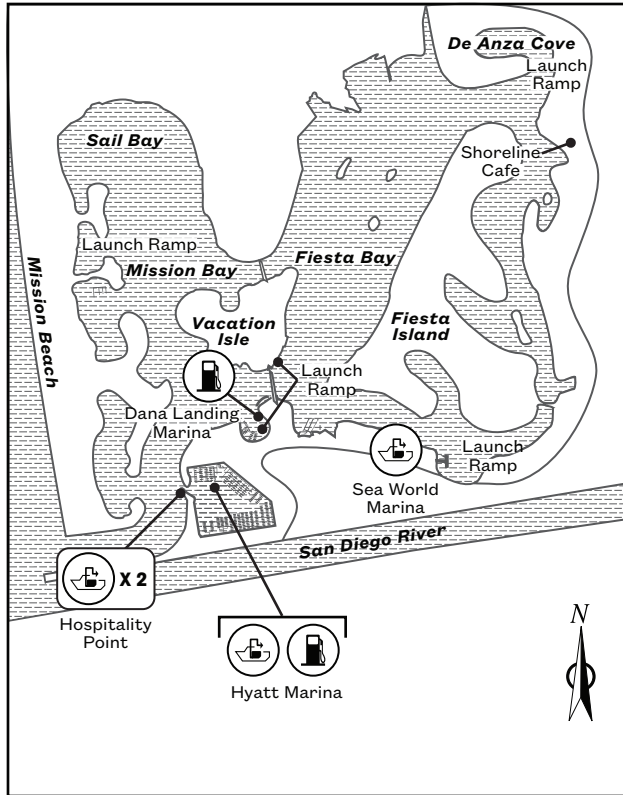


**SEWAGE  
PUMPOUT**



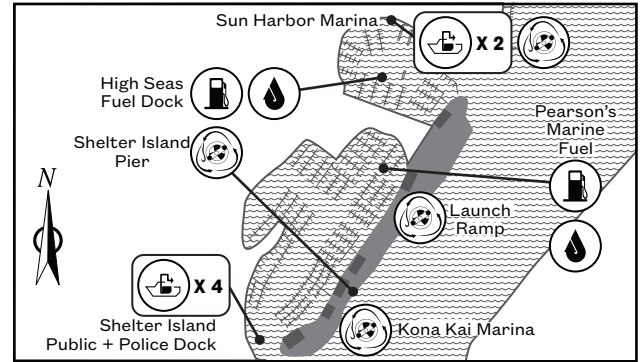
**FISHING  
LINE  
RECYCLING**

# MISSION BAY



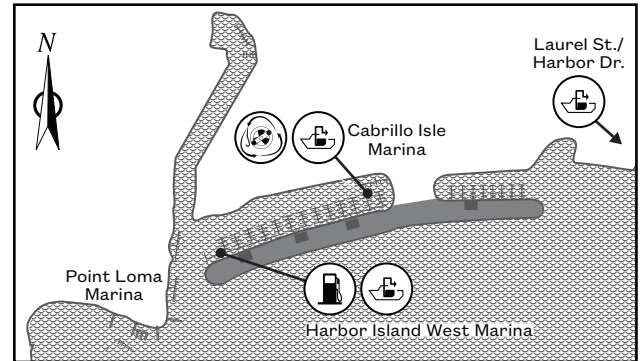
MAPS ARE NOT TO SCALE AND NOT INTENDED FOR NAVIGATION

# SHELTER ISLAND



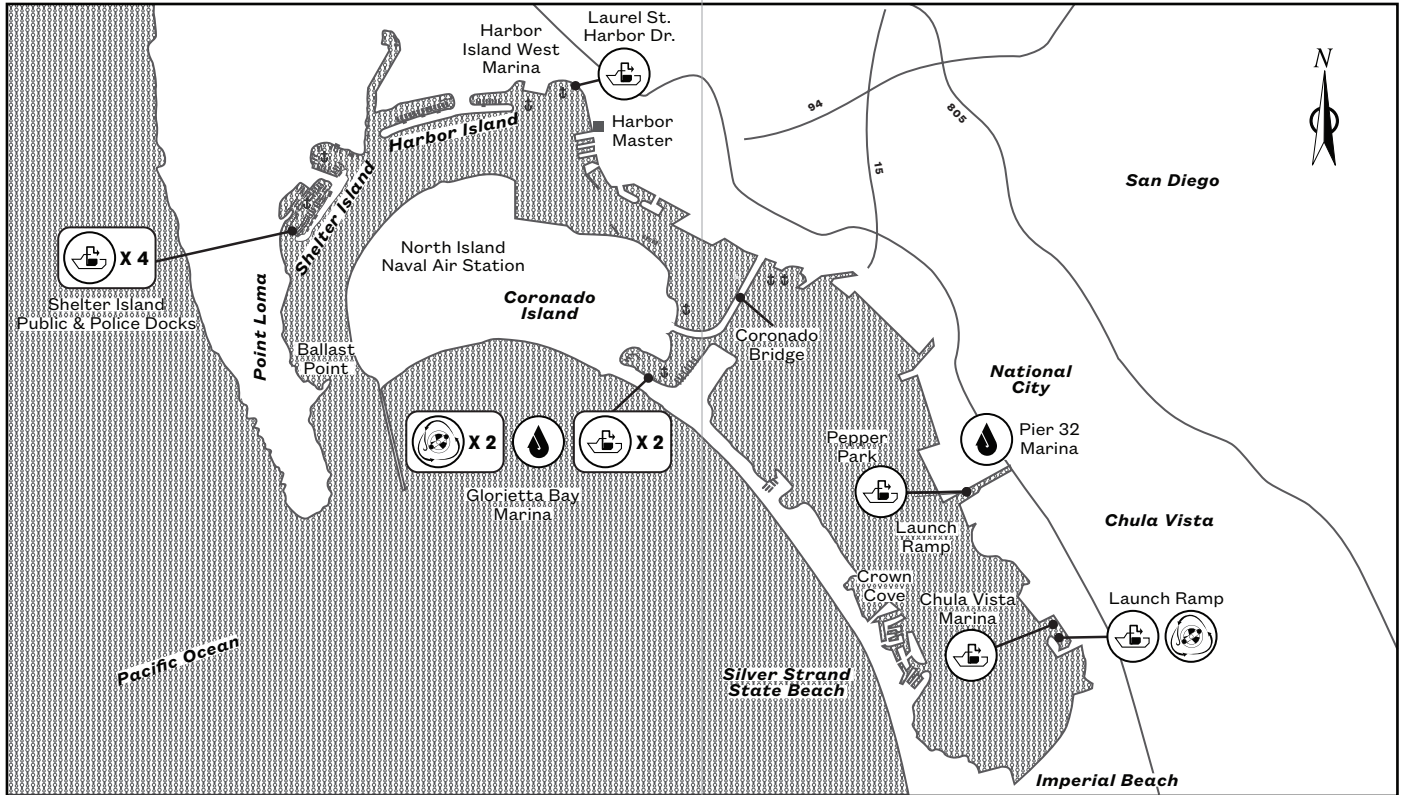
MAPS ARE NOT TO SCALE AND NOT INTENDED FOR NAVIGATION

# HARBOR ISLAND



MAPS ARE NOT TO SCALE AND NOT INTENDED FOR NAVIGATION

# SAN DIEGO



FUEL



OIL RECYCLING



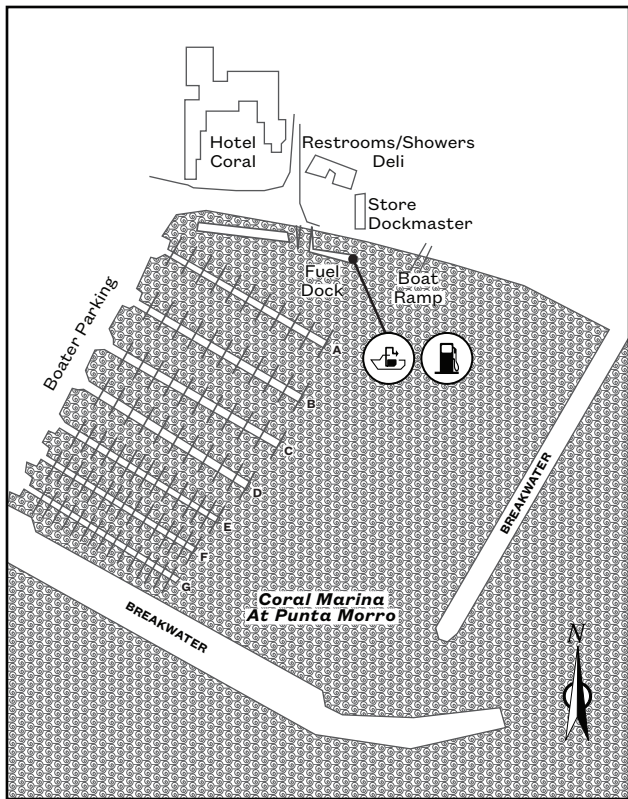
SEWAGE PUMPOUT



FISHING LINE RECYCLING

MAPS ARE NOT TO SCALE AND NOT INTENDED FOR NAVIGATION

# CORAL MARINA



MAPS ARE NOT TO SCALE AND NOT INTENDED FOR NAVIGATION



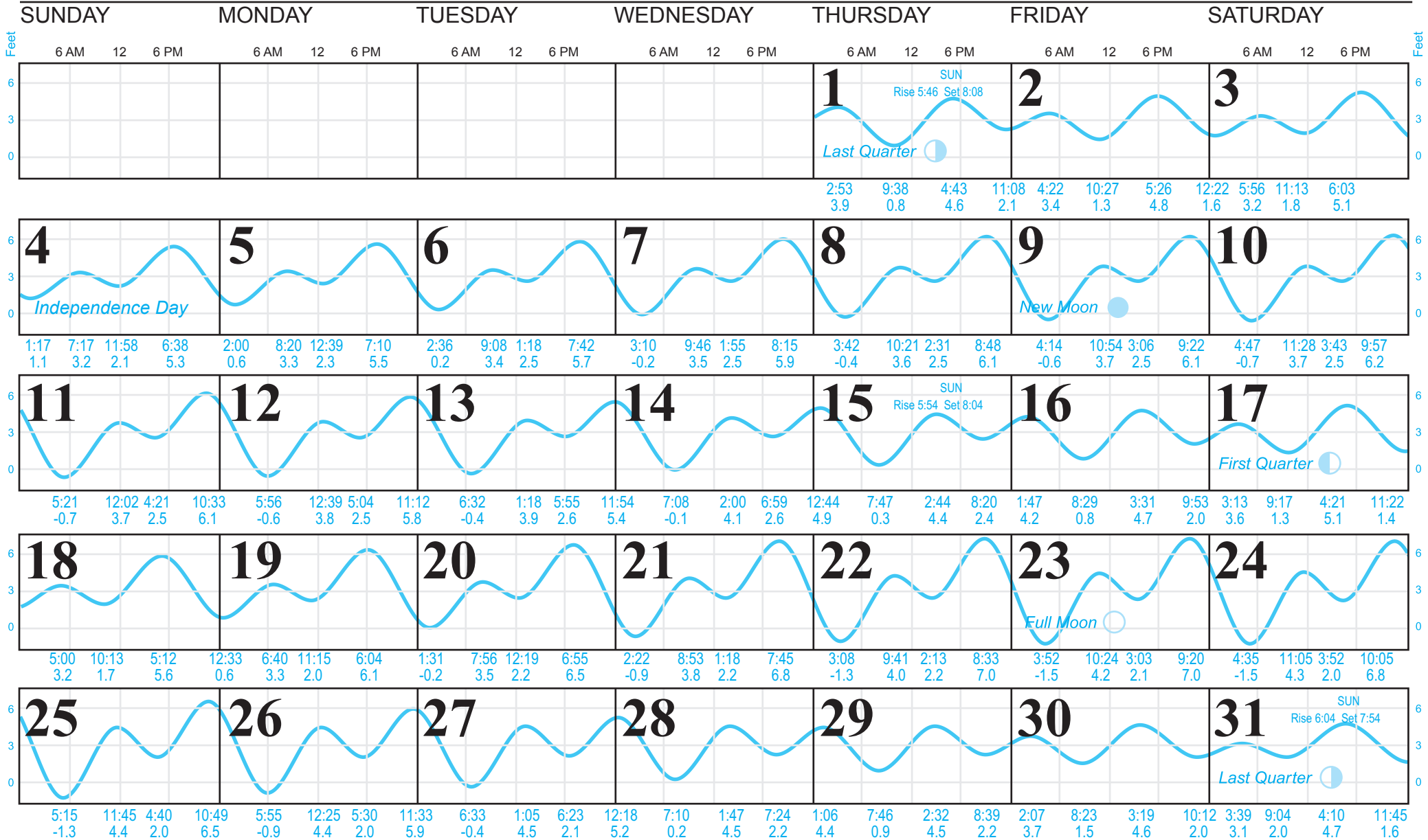
FUEL



SEWAGE  
PUMPOUT

# JULY

# 2021



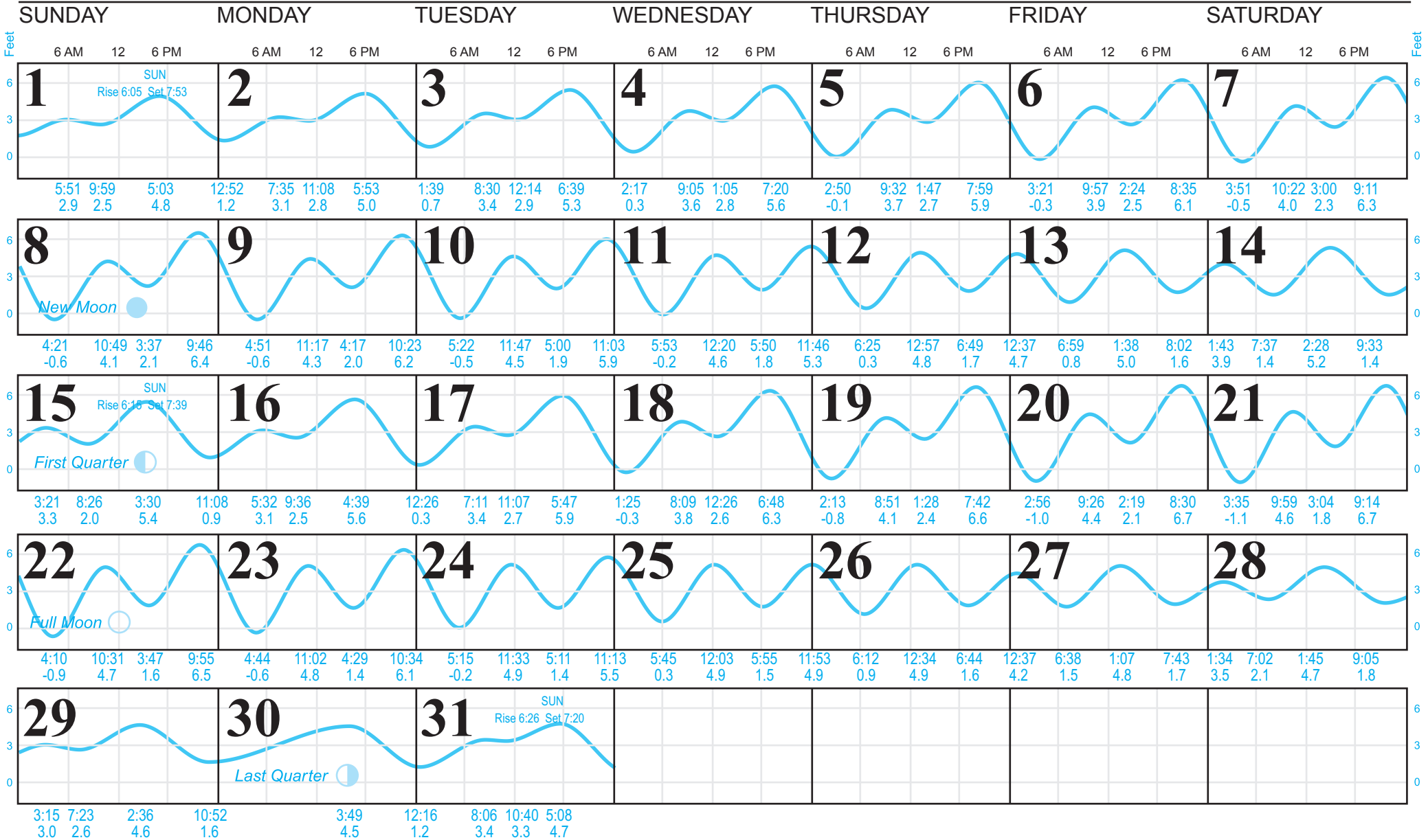

JUNE	AUGUST
S M T W T F S	S M T W T F S
1 2 3 4 5	1 2 3 4 5 6 7
6 7 8 9 10 11 12	8 9 10 11 12 13 14
13 14 15 16 17 18 19	15 16 17 18 19 20 21
20 21 22 23 24 25 26	22 23 24 25 26 27 28
27 28 29 30	29 30 31

Please visit our website for Calendars  
or to create your own calendar website for  
Individuals, Businesses, Fundraising, or  
Photographers at  
**WWW.TIDELINES.COM**



# AUGUST

# 2021




JULY	SEPTEMBER
S M T W T F S	S M T W T F S
	1 2 3 4
4 5 6 7 8 9 10	5 6 7 8 9 10 11
11 12 13 14 15 16 17	12 13 14 15 16 17 18
18 19 20 21 22 23 24	19 20 21 22 23 24 25
25 26 27 28 29 30 31	26 27 28 29 30

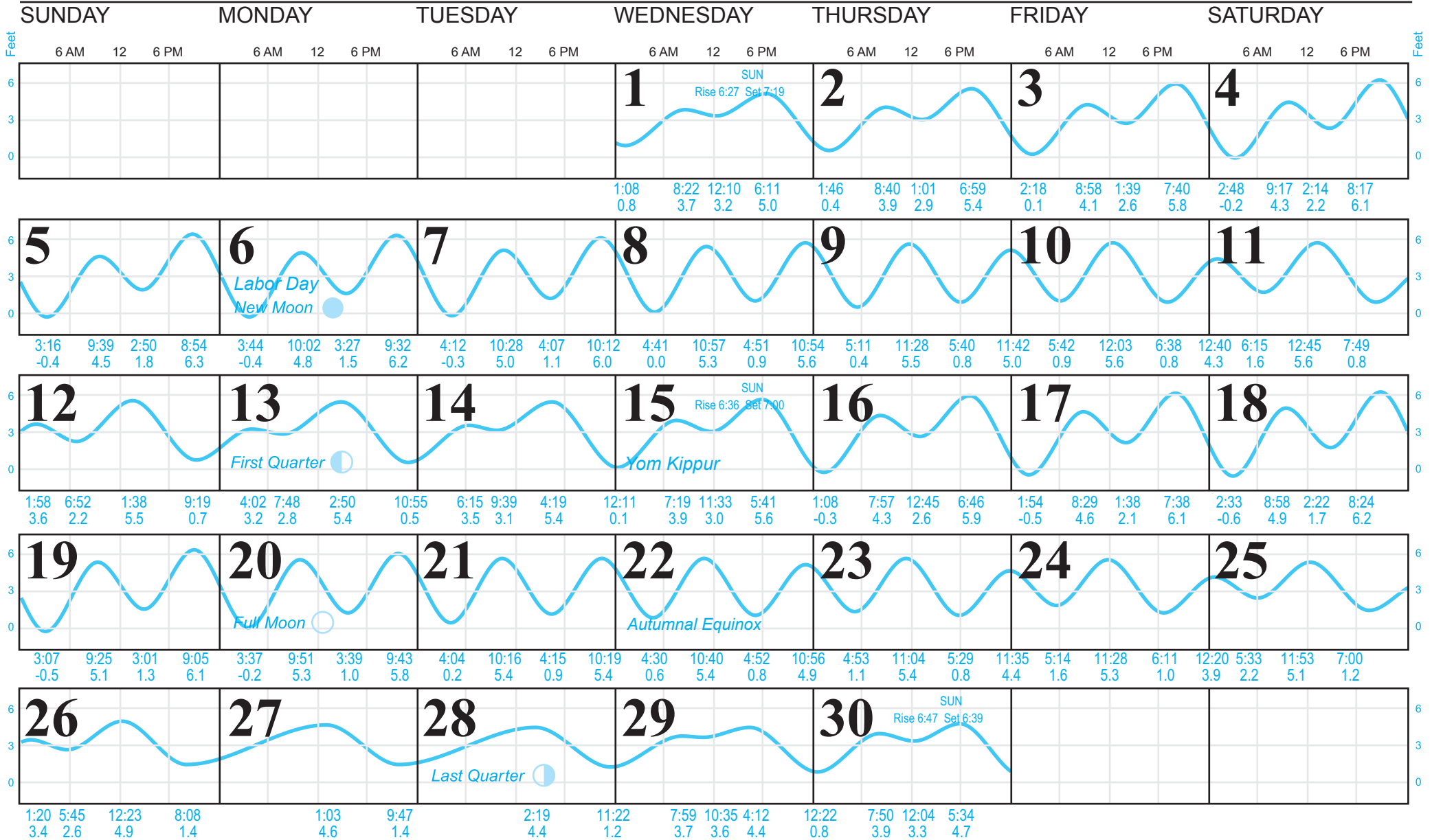
Please visit our website for Calendars  
 or to create your own calendar website for  
 Individuals, Businesses, Fundraising, or  
 Photographers at  
**WWW.TIDELINES.COM**





# SEPTEMBER

# 2021



AUGUST

S	M	T	W	T	F	S
1	2	3	4	5	6	7
8	9	10	11	12	13	14
15	16	17	18	19	20	21
22	23	24	25	26	27	28
29	30	31				

OCTOBER

S	M	T	W	T	F	S
					1	2
3	4	5	6	7	8	9
10	11	12	13	14	15	16
17	18	19	20	21	22	23
24	25	26	27	28	29	30
31						

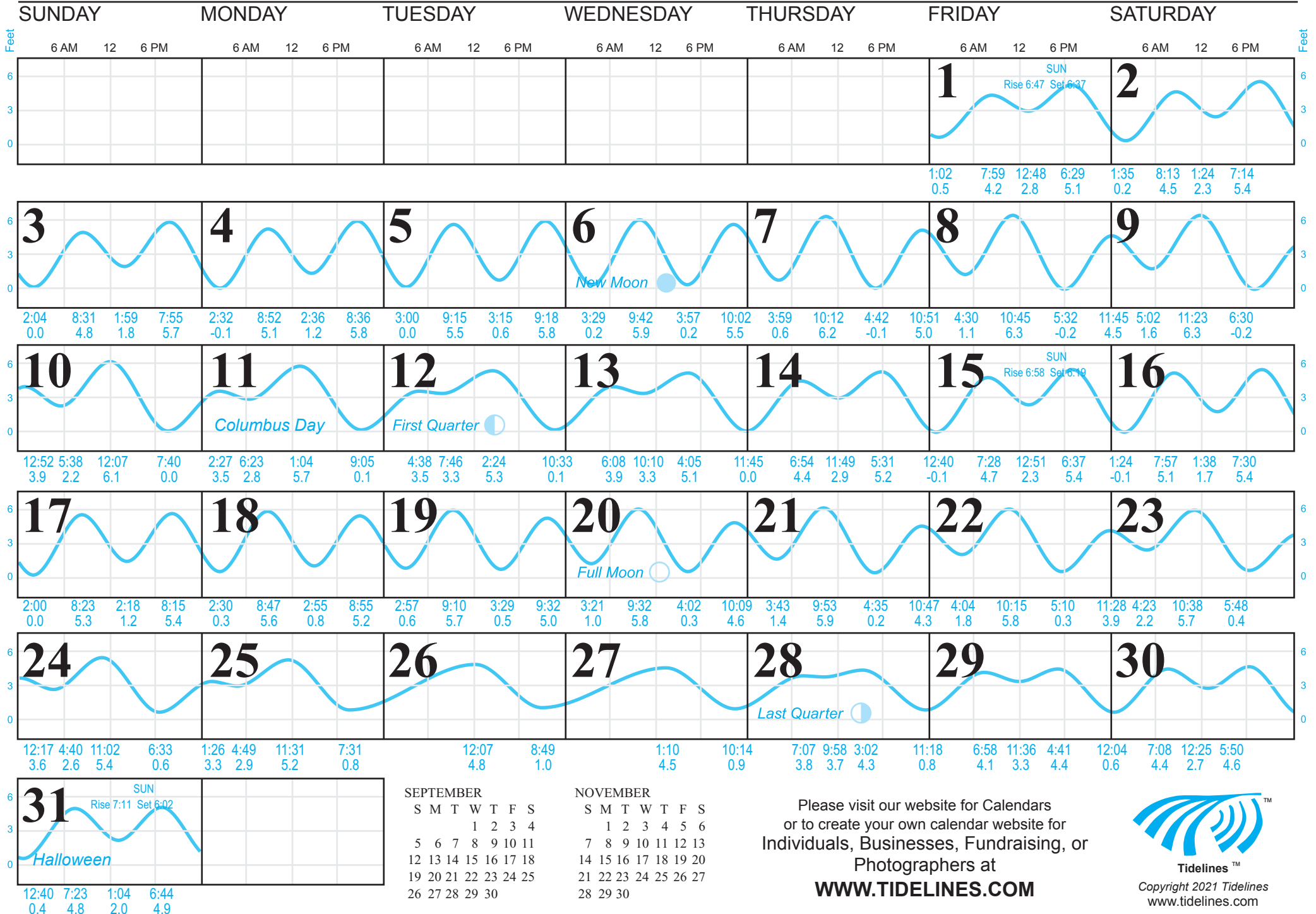
Please visit our website for Calendars  
or to create your own calendar website for  
Individuals, Businesses, Fundraising, or  
Photographers at  
**WWW.TIDELINES.COM**



Tidelines™  
Copyright 2021 Tidelines  
www.tidelines.com

# OCTOBER

# 2021



SEPTEMBER

S	M	T	W	T	F	S
			1	2	3	4
5	6	7	8	9	10	11
12	13	14	15	16	17	18
19	20	21	22	23	24	25
26	27	28	29	30		

NOVEMBER

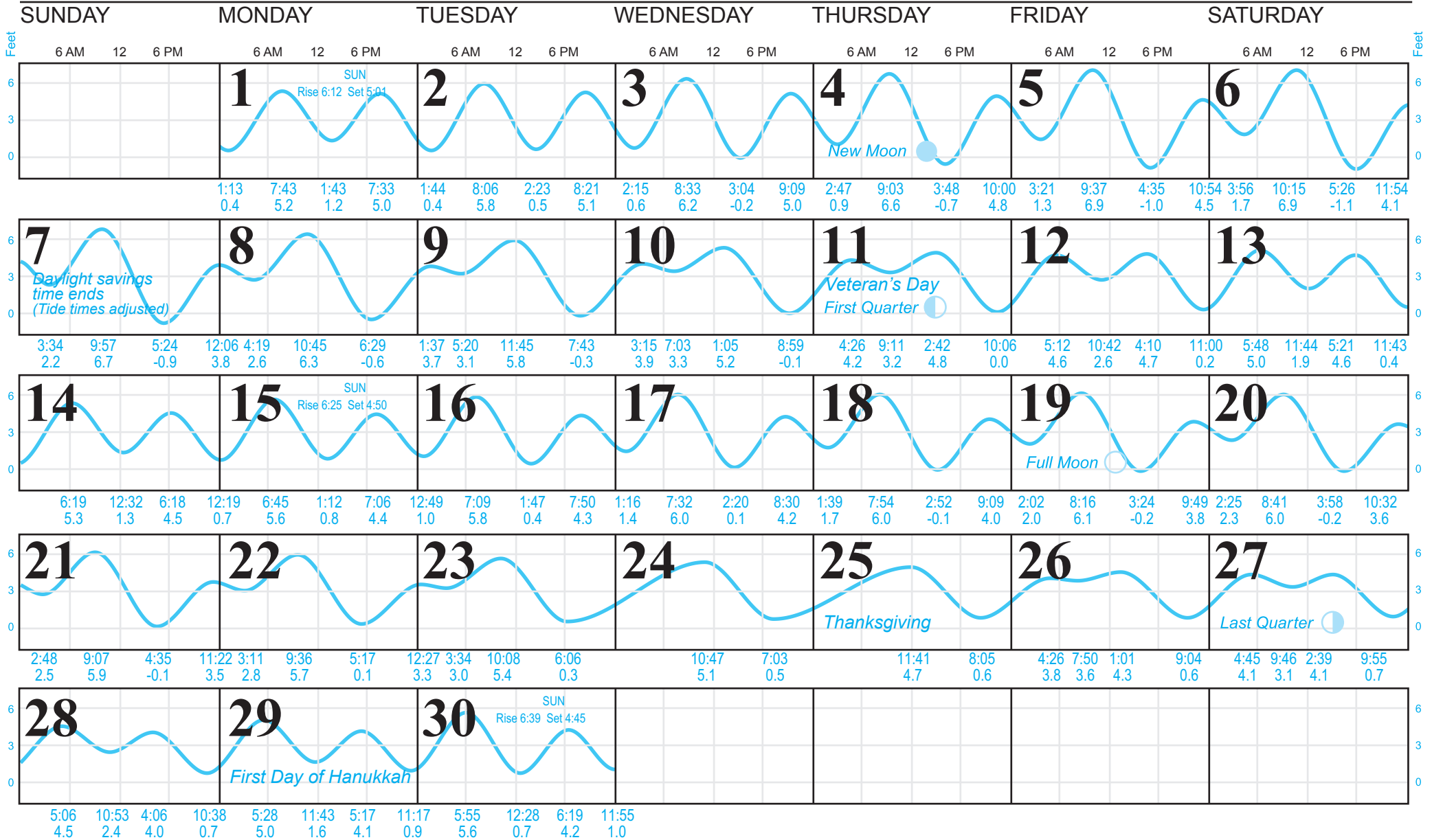
S	M	T	W	T	F	S
			1	2	3	4
5	6	7	8	9	10	11
12	13	14	15	16	17	18
19	20	21	22	23	24	25
26	27	28	29	30		

Please visit our website for Calendars  
 or to create your own calendar website for  
 Individuals, Businesses, Fundraising, or  
 Photographers at  
**WWW.TIDELINES.COM**



# NOVEMBER

# 2021



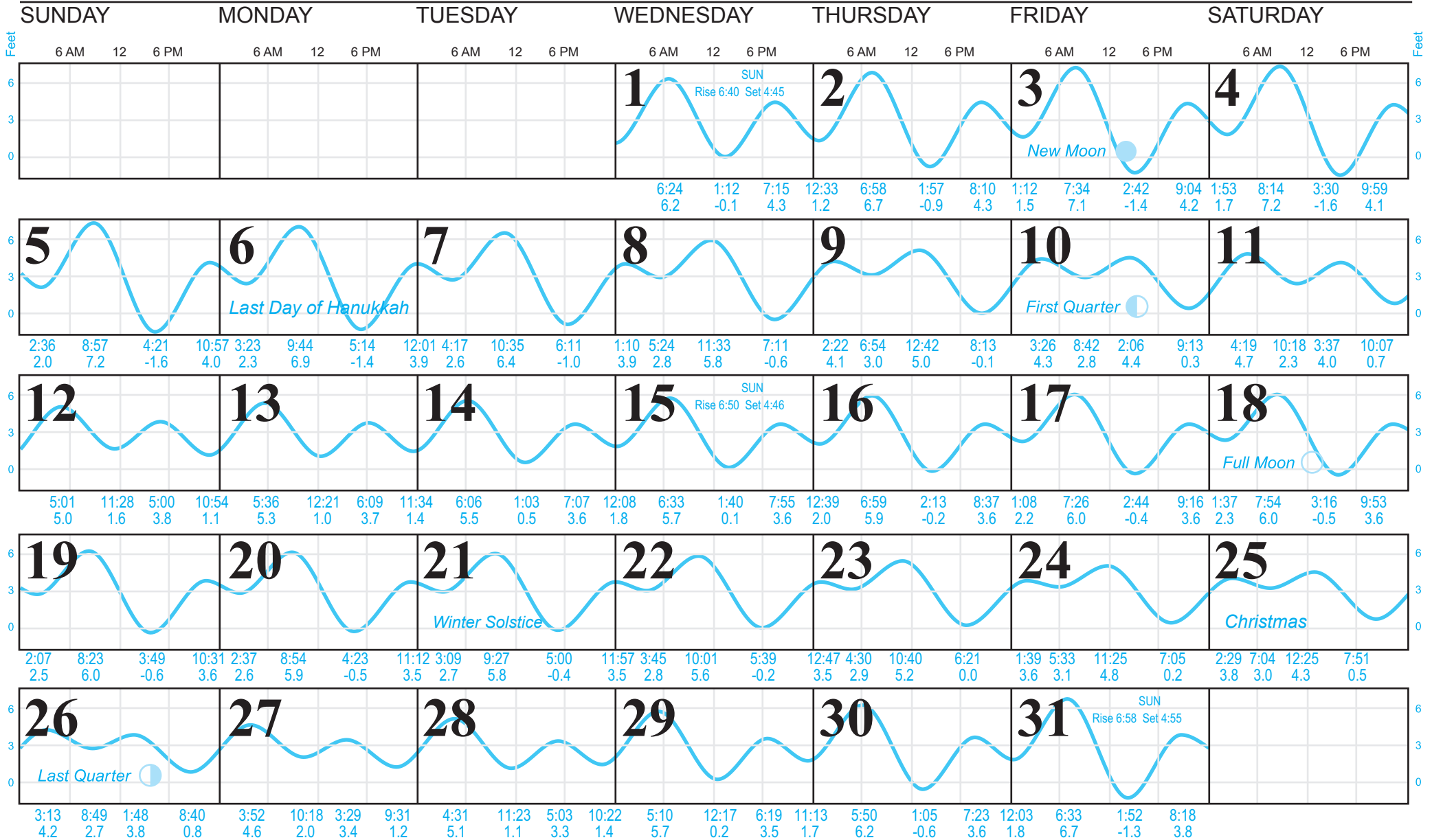

OCTOBER							DECEMBER						
S	M	T	W	T	F	S	S	M	T	W	T	F	S
					1	2				1	2	3	4
3	4	5	6	7	8	9	5	6	7	8	9	10	11
10	11	12	13	14	15	16	12	13	14	15	16	17	18
17	18	19	20	21	22	23	19	20	21	22	23	24	25
24	25	26	27	28	29	30	26	27	28	29	30	31	
31													

Please visit our website for Calendars  
 or to create your own calendar website for  
 Individuals, Businesses, Fundraising, or  
 Photographers at  
**WWW.TIDELINES.COM**



# DECEMBER

# 2021




NOVEMBER

S	M	T	W	T	F	S
	1	2	3	4	5	6
7	8	9	10	11	12	13
14	15	16	17	18	19	20
21	22	23	24	25	26	27
28	29	30				

JANUARY 2022

S	M	T	W	T	F	S
						1
2	3	4	5	6	7	8
9	10	11	12	13	14	15
16	17	18	19	20	21	22
23	24	25	26	27	28	29
30	31					

Please visit our website for Calendars  
or to create your own calendar website for  
Individuals, Businesses, Fundraising, or  
Photographers at  
**WWW.TIDELINES.COM**





**DOWNLOAD THE PUMPOUT NAV FOR FREE!  
LOCATE THE CLOSEST SEWAGE PUMPOUT, DUMP STATION,  
AND FLOATING RESTROOM. AVAILABLE FOR  
IOS AND ANDROID MOBILE DEVICES.**



**FIND AN ADDITIONAL LIST OF PUMPOUT LOCATIONS:  
[WWW.DBW.CA.GOV/PUMPOUTS](http://WWW.DBW.CA.GOV/PUMPOUTS)**

**Report Oil, Chemical and Sewage Spills**  
*National Response Center*  
800.424.8802 and  
*California Office of Emergency Response*  
800.OILS.911 (800.645.7911)

**The Bay Foundation**  
[www.santamonicabay.org](http://www.santamonicabay.org)  
888.301.2527  
8334 Lincoln Blvd, #310  
Los Angeles, CA 90045

THIS PUBLICATION IS FUNDED BY THE CALIFORNIA STATE PARKS DIVISION OF BOATING AND WATERWAYS CLEAN VESSEL ACT EDUCATION PROGRAM AND A FEDERAL CLEAN VESSEL ACT GRANT THROUGH THE SPORT FISH RESTORATION PROGRAM. IT IS ALSO FUNDED IN PART BY THE OCEAN PROTECTION COUNCIL AND COASTAL QUEST.